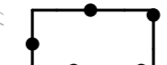





**Plangebied**



Plangebiedgrens


**Bestemmingen**



Bedrijf




Cultuur en ontspanning




Gemengd



Groen

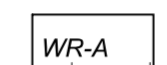


Natuur




Water

**Dubbelbestemmingen**




Waarde - Archeologie



Waarde - Rivierzone



Waterstaat - Waterkering



Waterstaat - Waterstaatkundige functie

**Gebiedsaanduidingen**

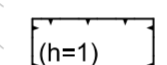


geluidzone - industrie

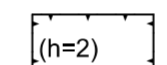


vrijwaringszone - molenbiotop

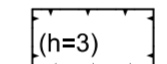
**Funcieaanduidingen**



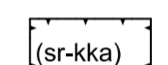
horeca van categorie 1



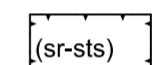
horeca van categorie 2



horeca van categorie 3




specifieke vorm van recreatie - kleinschalig kamperen



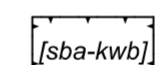
specifieke vorm van recreatie - stadsstrand

**Bouwvlak**



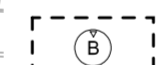
bouwvlak

**Bouwaanduidingen**

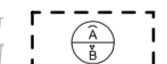


specifieke bouwaanduiding - karakteristiek waardevol bouwwerk

**Maatvoeringaanduidingen**



maximum bouwhoogte (m)



maximum goothoogte (m), maximum bouwhoogte (m)



maximum bebouwd oppervlak (m2)

**Verklaringen**



Bestaande bebouwing en kadastrale ondergrond

**Gemeente Gouda**

Bestemmingsplan

**Goudasfalt**

Imro-idn : NL.IMRO.0513.BPGoudasfalt-DF01

Status : Datum  
 Concept : 07-09-2023  
 Ontwerp : .....  
 Ter vaststelling : 27-03-2024  
 Vaststelling : .....

Schaal  
 1:1000

Tekeningnummer  
 TEK02-0456101-01A



Blad in bladen  
 1-1

Formaat  
 A2

